





APPLICATION TO DIVERT PART OF PUBLIC FOOTPATH No. 96, RAMSBOTTOM.

LOCATION PLAN



-  Path to be Diverted
-  Proposed Diversion
-  Public Footpath
-  Bridleway

PLAN 2




This plan is for guidance purposes only and the Council do not accept any liability whatsoever as to the accuracy of the information contained within it, or from any loss or damage resulting from reliance upon it.

PHOTOGRAPHIC COPY LIABLE TO DISTORTION IN SCALE

Reproduced from the Ordnance Survey mapping with the permission of the Controller of Her Majesty's Stationery Office. (C) Crown Copyright. Unauthorised reproduction infringes Crown Copyright and may lead to civil proceedings. 10023063/2007.




PLAN PRW/96/RAM/DC/2
 SCALE 1:2500
 DRAWN BY DC
 OS No. SD7814SE
 DATE October 2007

Environment & Development Services
 Engineering Division
 Lester House
 21 Broad Street, Bury, BL9 OAW
 Telephone 0161 253 5828
 Fax 0161 253 5280

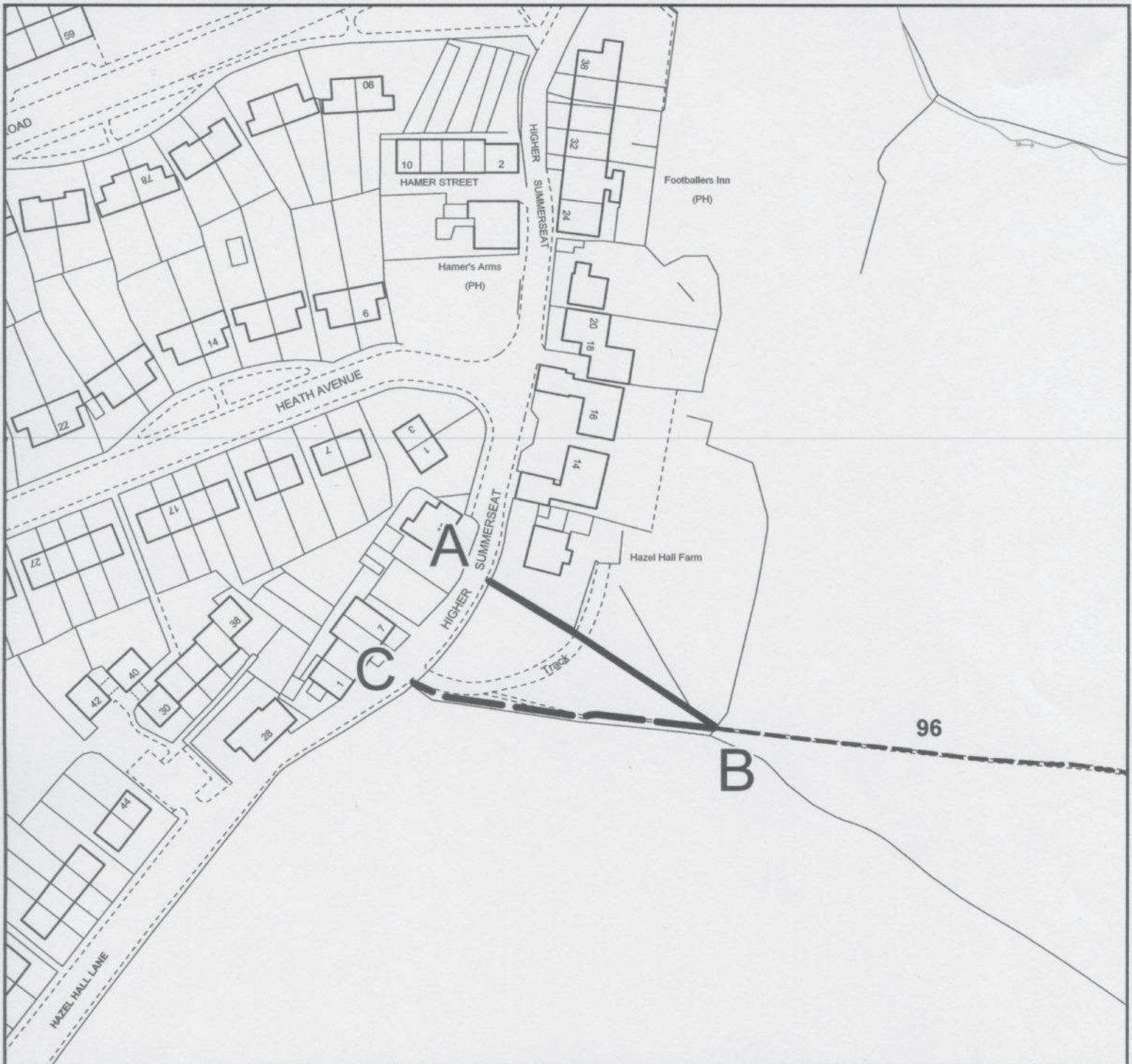


APPLICATION TO DIVERT PART OF PUBLIC FOOTPATH No. 96, RAMSBOTTOM.



-  Path to be Diverted
-  Proposed Diversion
-  Public Footpath

PLAN 1



This plan is for guidance purposes only and the Council do not accept any liability whatsoever as to the accuracy of the information contained within it, or from any loss or damage resulting from reliance upon it.

PHOTOGRAPHIC COPY LIABLE TO DISTORTION IN SCALE

Reproduced from the Ordnance Survey mapping with the permission of the Controller of Her Majesty's Stationery Office. (C) Crown Copyright. Unauthorised reproduction infringes Crown Copyright and may lead to civil proceedings. 10023063/2007.

PLAN _____ PRW/96/RAM/DC/1
 SCALE _____ 1:1250
 DRAWN BY _____ DC
 OS No. _____ SD7814SE
 DATE _____ October 2007

**Environment & Development
 Services**
 Engineering Division
 Lester House
 21 Broad Street, Bury, BL9 OAW
 Telephone 0161 253 5828
 Fax 0161 253 5280

